

HIGHLAND PARK

FRISBEE

GOLF

COURSE

TOP SECRET

DO NOT OPEN OR

ELSE

ONE

FARMHOUSE, SCRING HILL

FARMHOUSE
PLAYGROUND

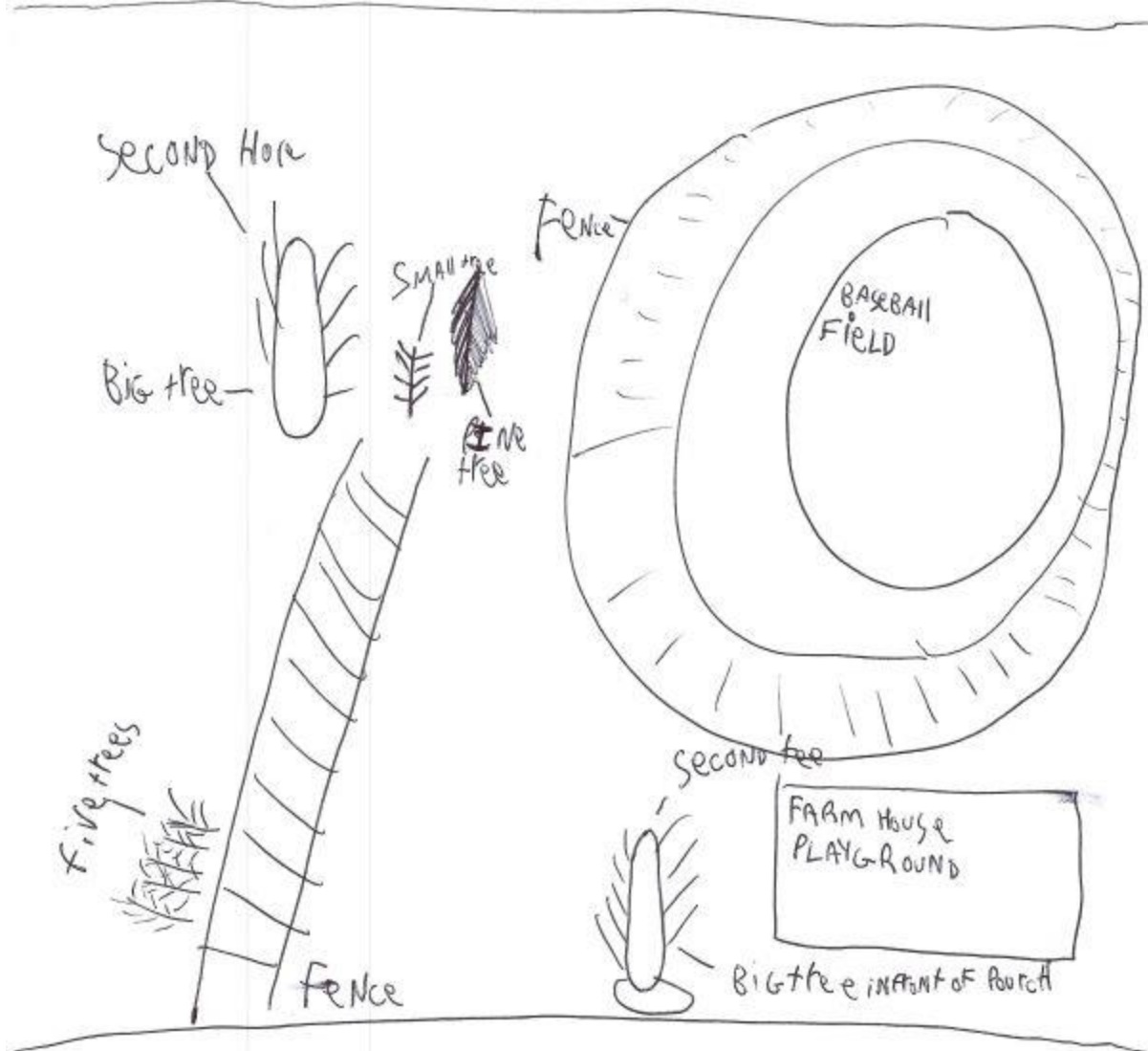
FIRST HOLE



free with FAT STUMP AND
SMALL STUMP



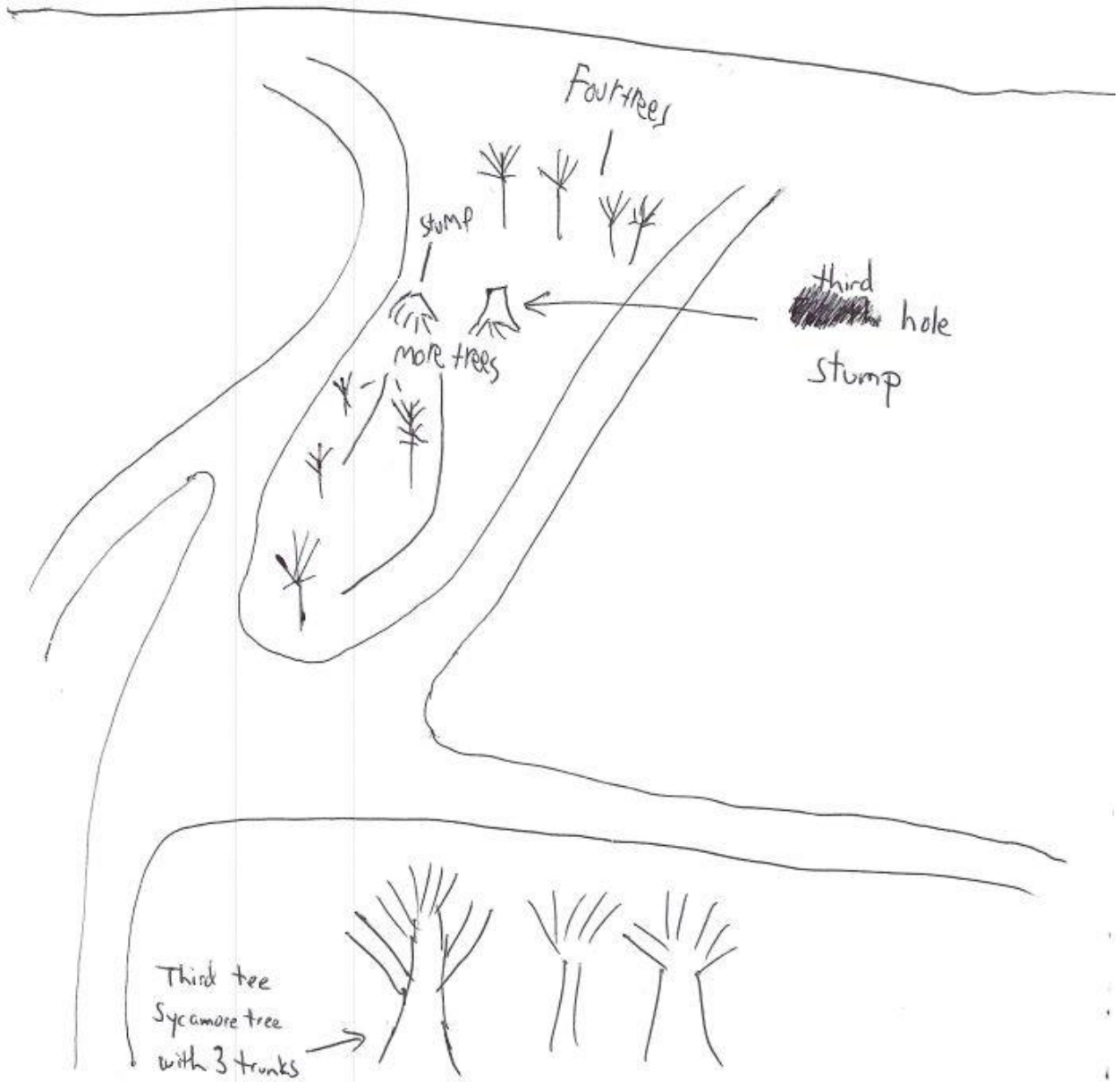
Two FARMHOUSE, FARMHOUSE PORCH



FARMHOUSE PORCH

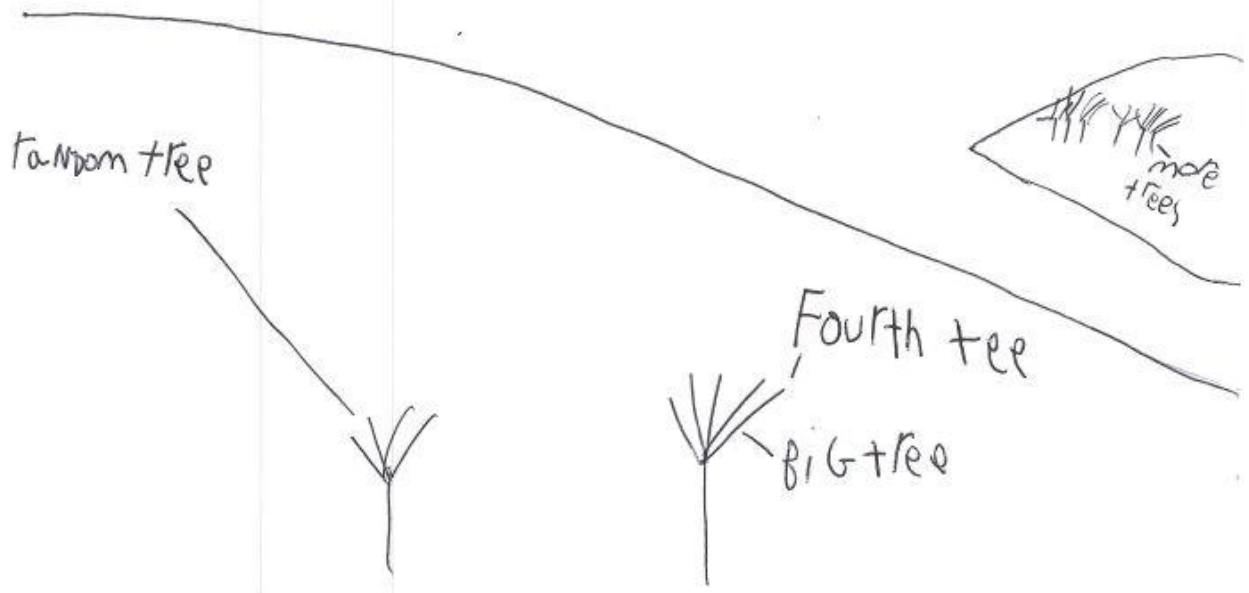
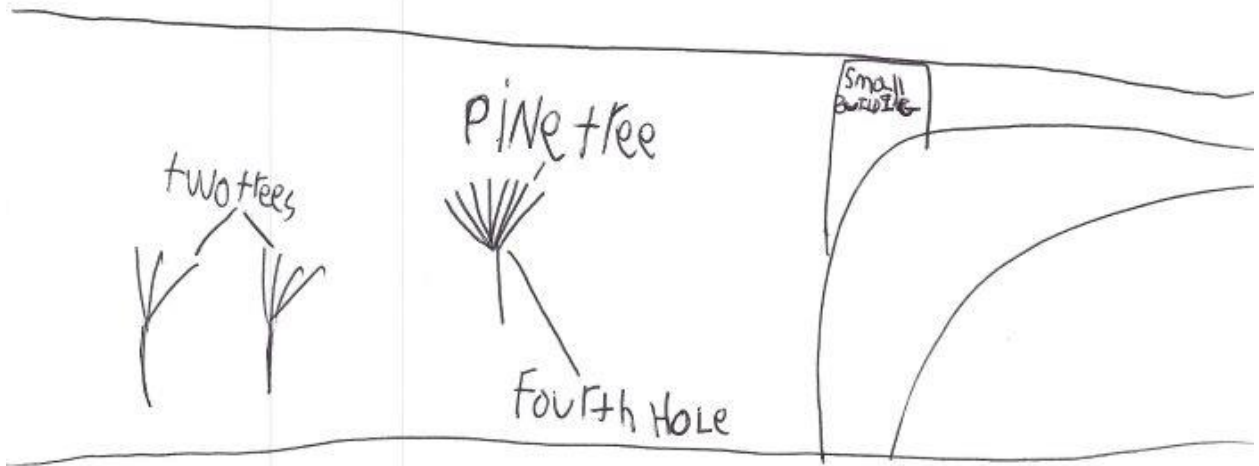
Three

CONNECTING ROAD AND FARMHOUSE DRIVE
INTERSECTION



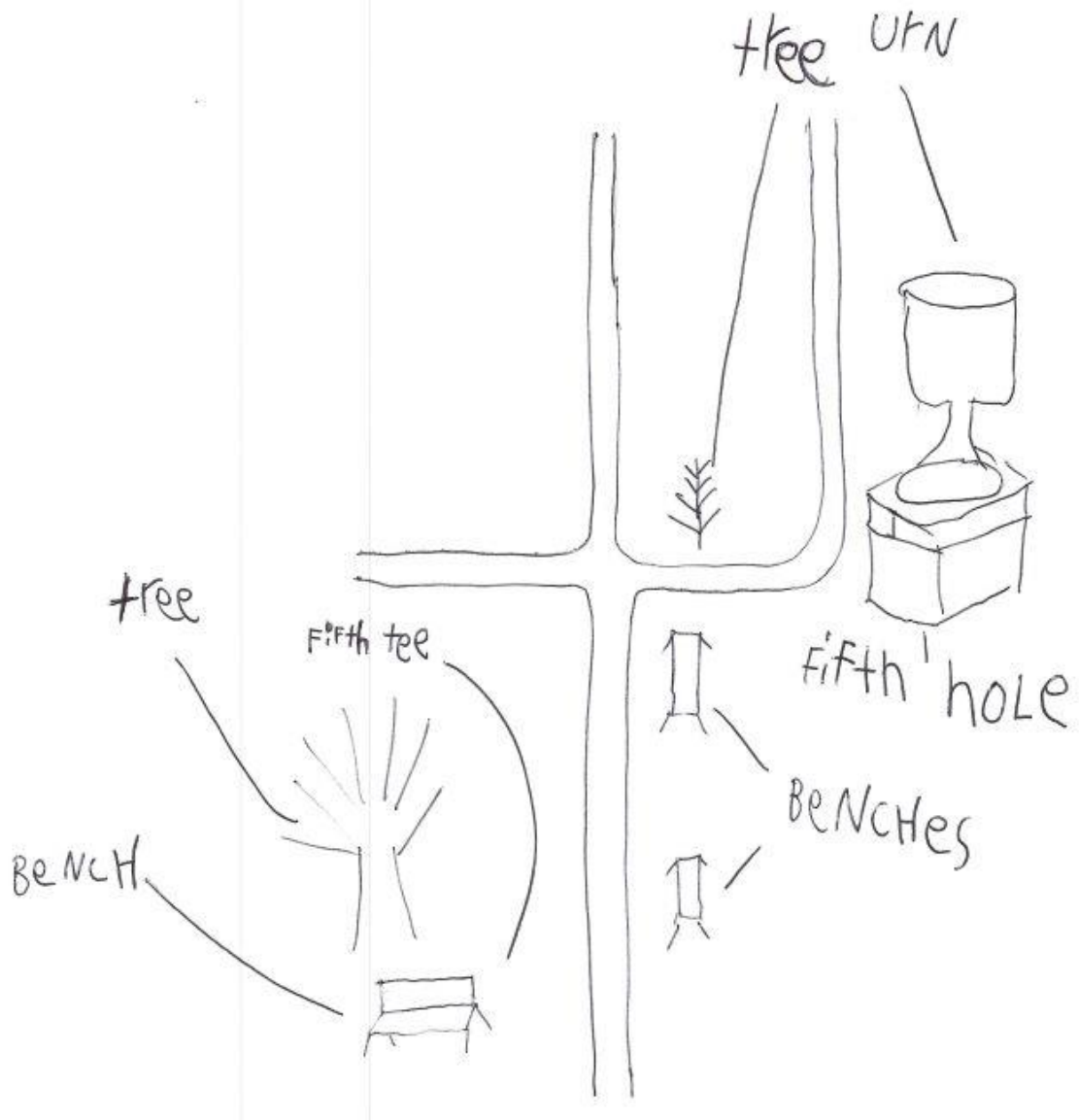
FOUR

Farmhouse drive AND Reservoir drive
INTERSECTION



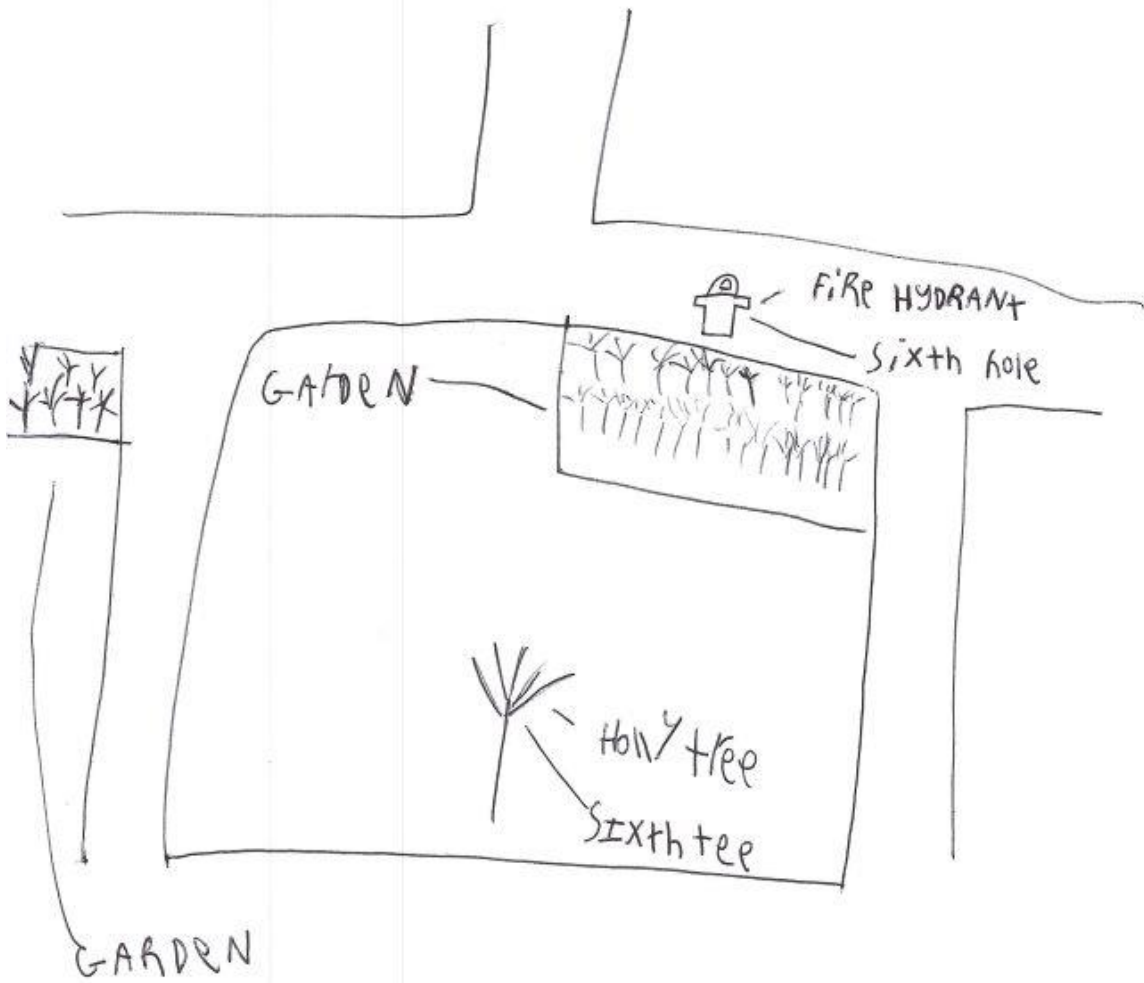
FIVE

EAST OF ENTRY
GARDEN

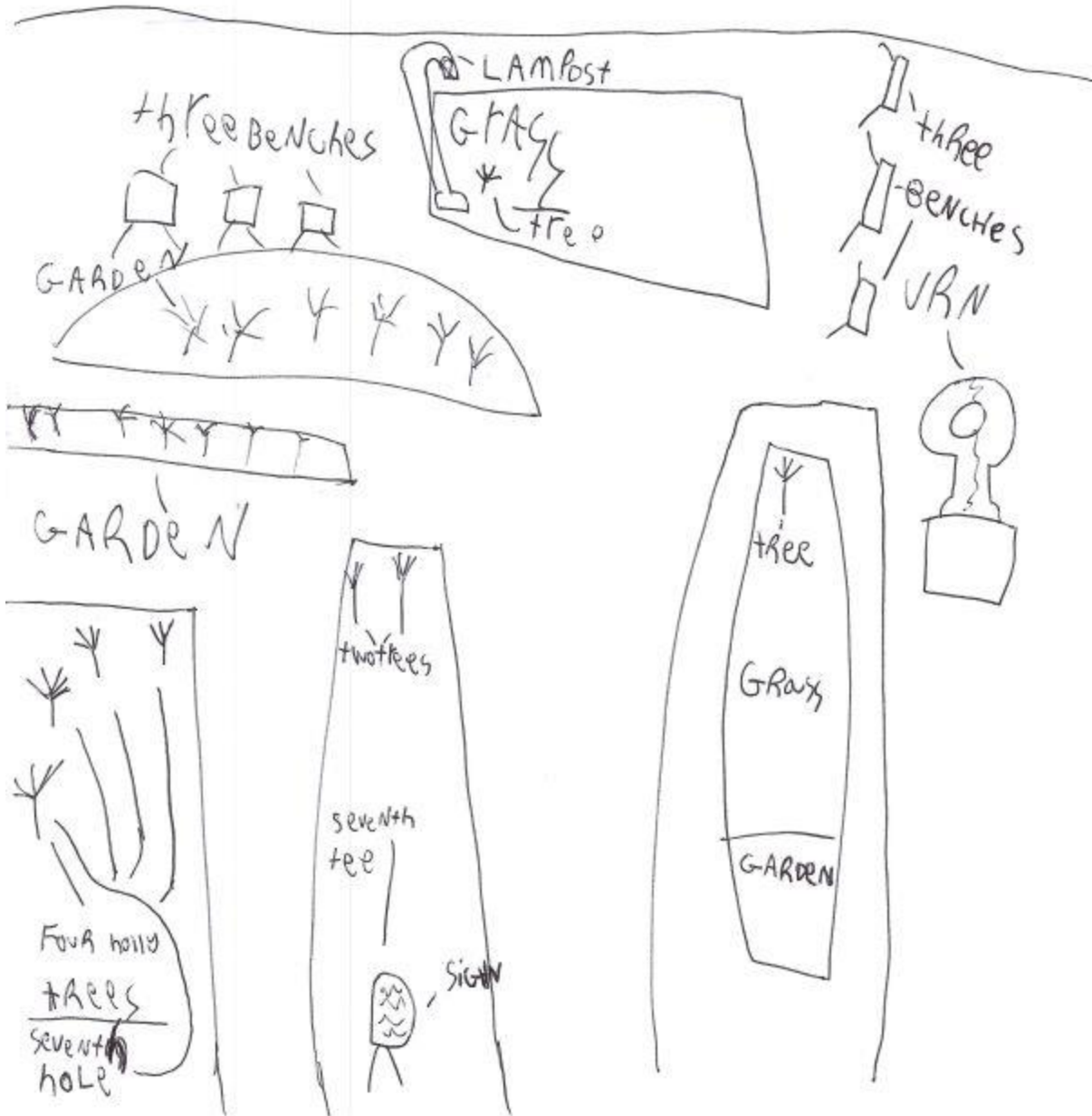


SIX

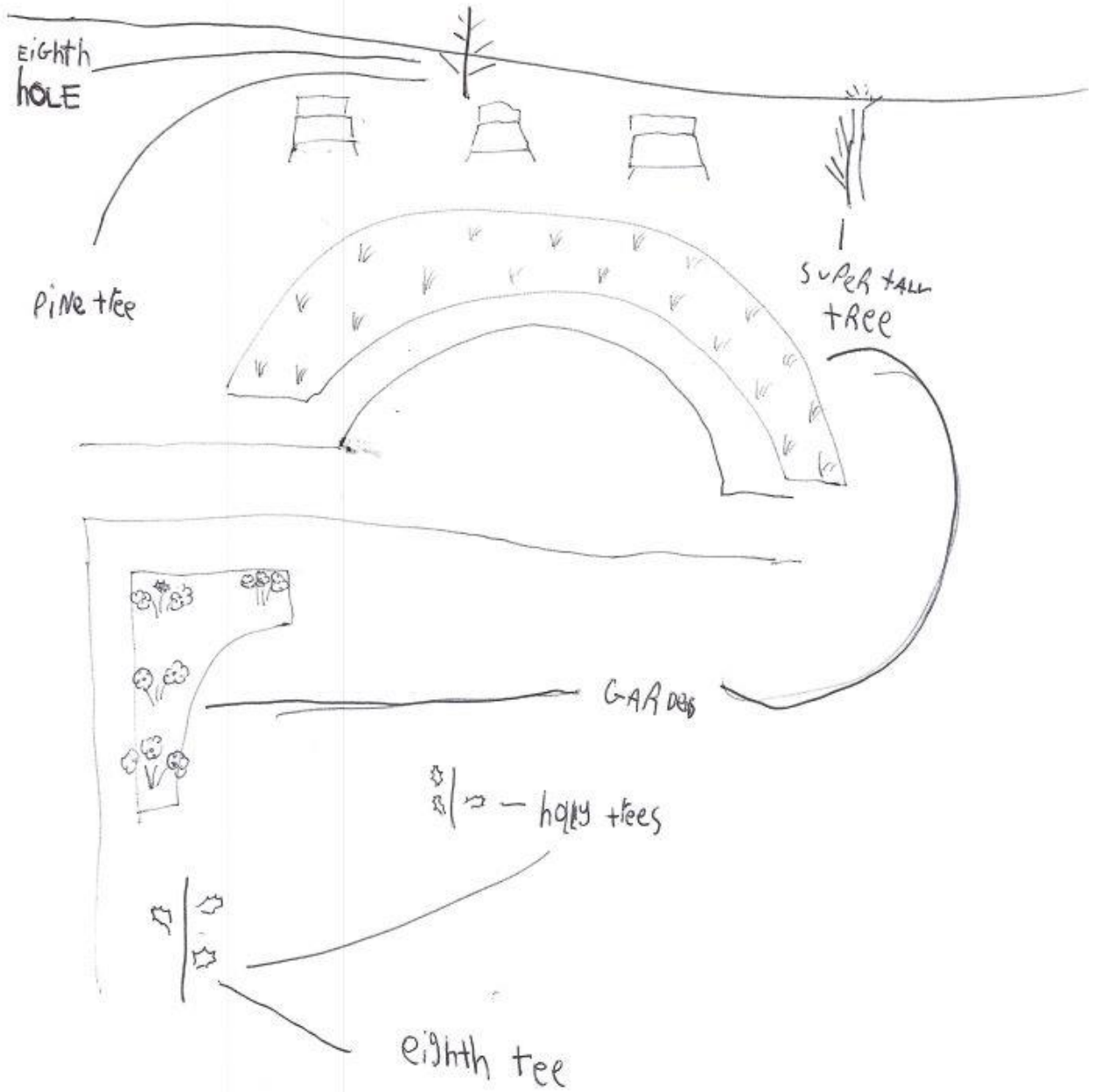
north end of
ENTRY GARDENS



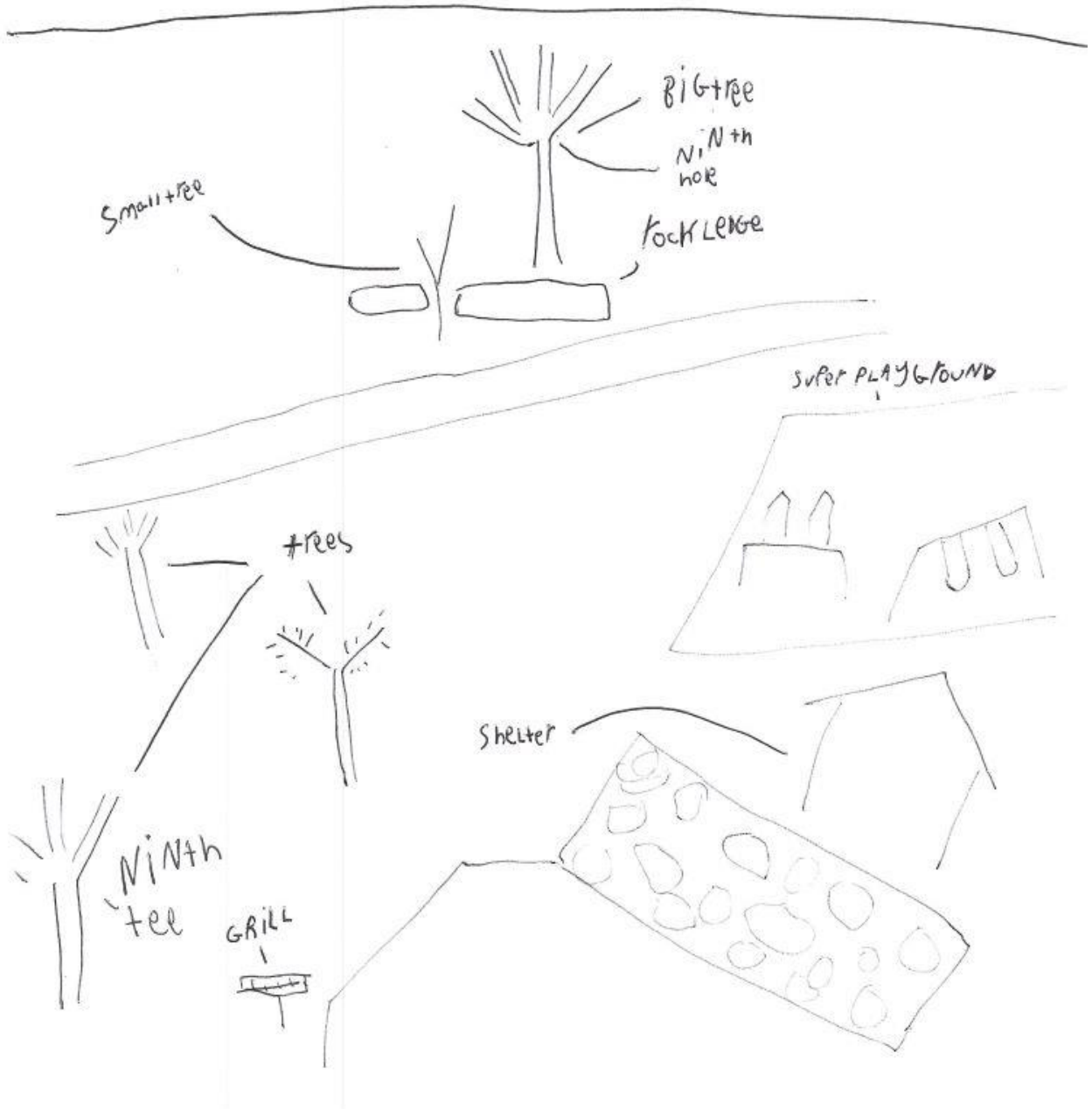
SEVEN West, PART OF ENTRY GARDENS



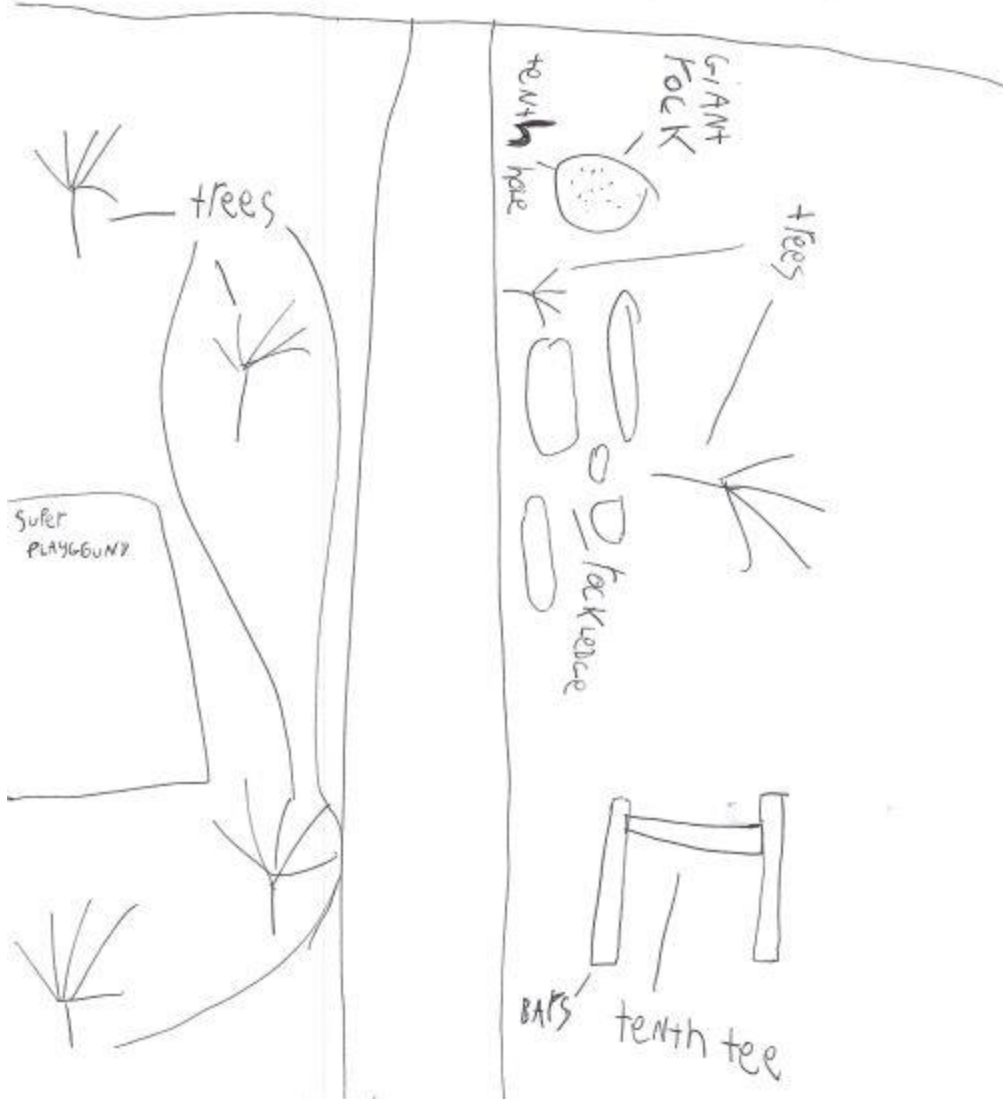
EIGHT WEST OF ENTRY TO PARK




NINE north of tennis court




TENT west of SUPER PLAYGROUND



Eleventh Bunkerhill Street and 14th & 15th St
intersection






thirteenth

west of euclid
Avenue

Bunkerhill St.



Tennis
Courts

tree
with two
trunks

Basketball
Courts

trees



thirteenth
tree

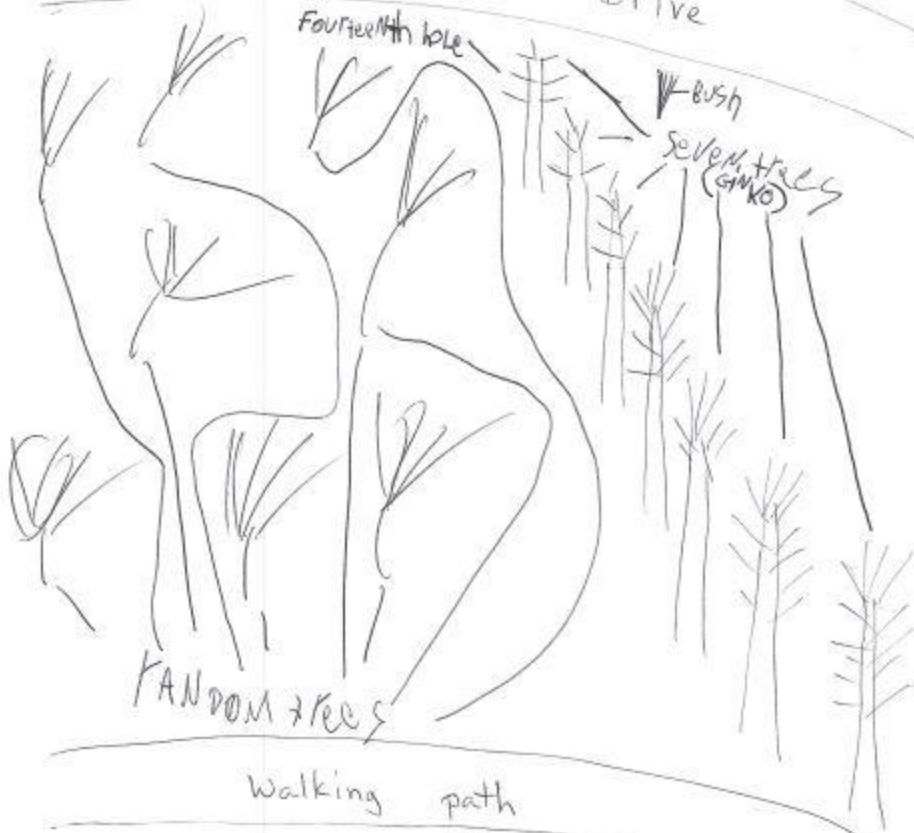
N. Euclid Ave

Alley

Fourteen

South West corner
of Reservoir

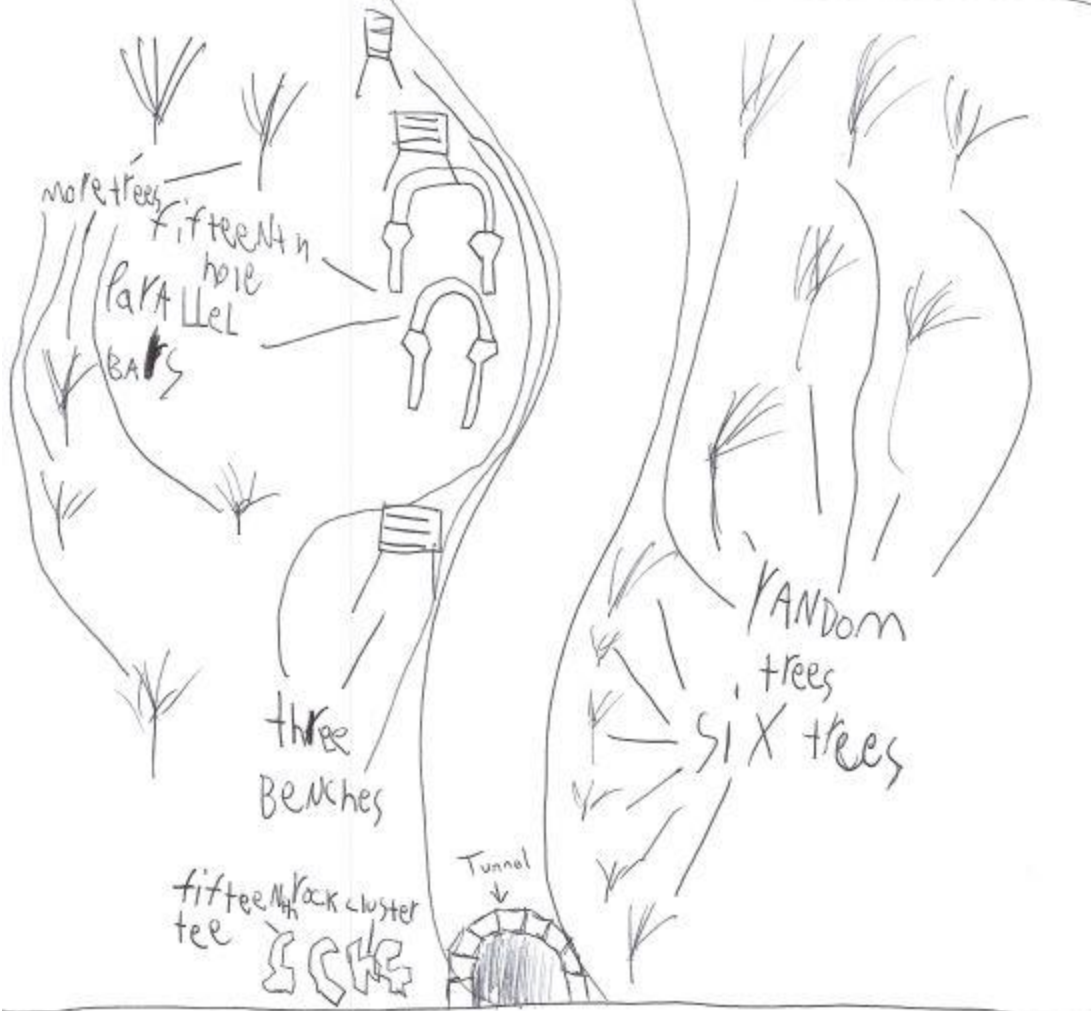
Reservoir Drive



walking path



Fifteen east side of tunnel



Reservoir Dr.

Sixteen west of Park
ENTRANCE

Reservoir Dr.

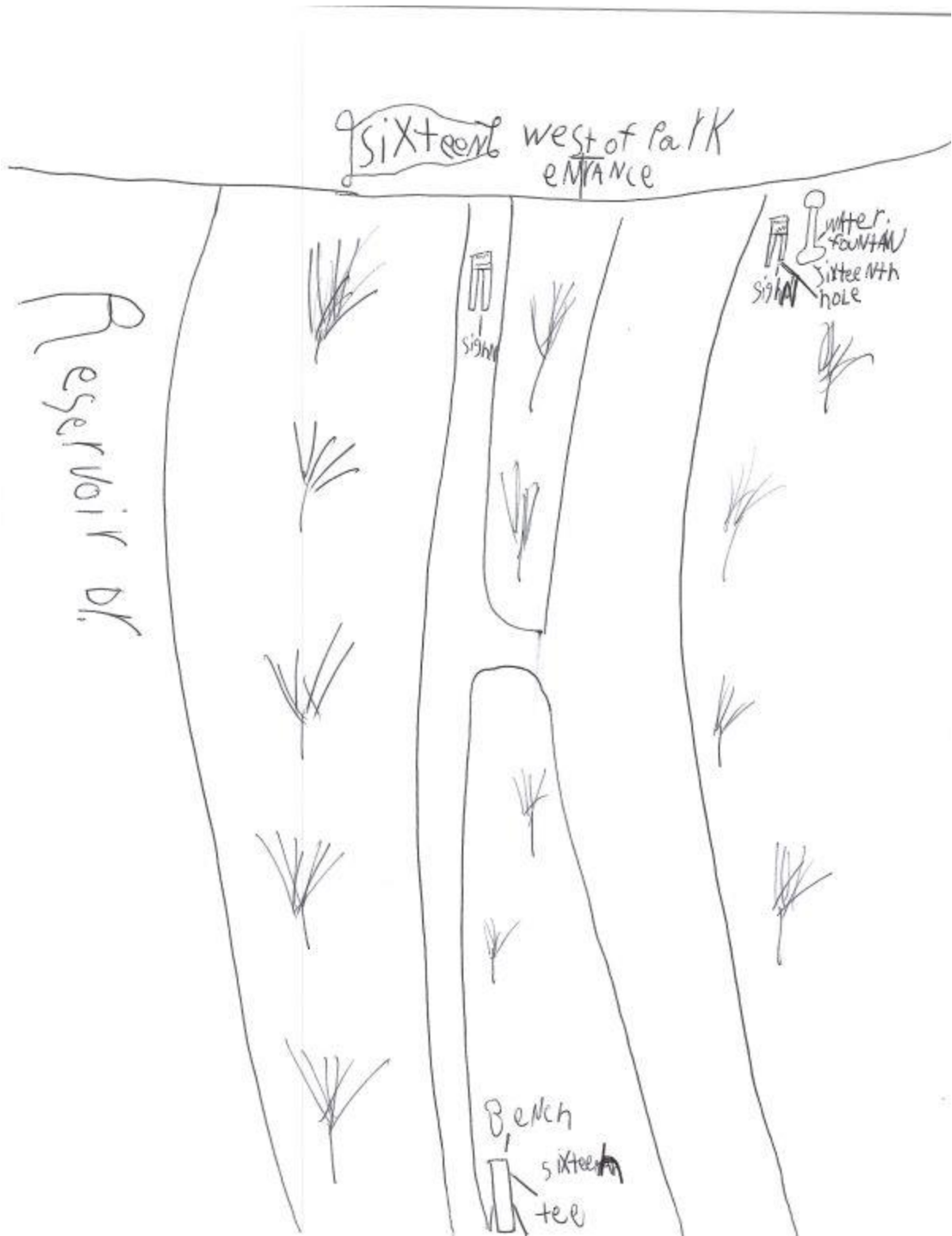
Water
Fountain
Sixteen
hole

sign

Bench

Sixteen

tee



Seventeenth intersection of
highland ave AND BUNKERHILL ST

